

## Parking Space Detection Using Image Processing

B Murlidhar Naick<sup>1</sup>, Nellam Siridha<sup>2</sup>, P Divya<sup>2</sup>, Pereddy Madhuri<sup>2</sup>

Assistant Professor<sup>1</sup>, Student<sup>2</sup>

Department of Electronics and Communication Engineering Ravindra College of Engineering for Women,  
Kurnool, Andhra Pradesh, India

\*Corresponding Author : [vinayaka.murali@gmail.com](mailto:vinayaka.murali@gmail.com)

---

### ABSTRACT

#### Article Info

Volume 8, Issue 4

Page Number: 211-215

#### Publication Issue :

July-August-2021

#### Article History

Accepted : 20 July 2021

Published: 27 July 2021

The paper aims to gift a system for the detection of automobile parking space with the assistance of image process technique. Nowadays, automotive is incredibly vital to everybody. In Cities traffic congestion happens as density of vehicles is high. Whenever we tend to quit by automotive, we tend to face drawback to search out AN available automobile parking space because of the tremendous increase of occupancy of cars. The analogy is once driver enters a certain car parking zone, the primary factor that the motive force do is trying forward of some sign to inform that the car parking zone is absolutely occupied, part occupied or vacant. The motive force conjointly doesn't know how several cars square measure there and wherever to search out a parking division for his/her automotive. A number of parking divisions could remain unoccupied even the overall occupancy is high. This will cause ineffective use of parking divisions furthermore as traffics jams round the entrance of car parking zone. Therefore, by offering drivers with relevant info on the car parking zone during getting into a car parking zone becomes a very important issue. The planned system known as automobile parking space Detection victimization Image process. This method proposes a technique of detecting the existence of position vehicles by process the image of the car parking zone taken by a police work camera and then count the accessible automobile parking space that is show in front of entrance of car parking zone. The system employs pictures, since all space within the car parking zone will be discovered with relatively few cameras. Aside from that, the system is compact, and therefore the price isn't pricey. The image of a parking lot is taken by a police work camera set at some height within the car parking zone.

**Keywords** : Parking Space, Image Processing, Image Acquisition, Image Enhancement, Image Segmentation, Image Detection

## I. INTRODUCTION

Nowadays, automotive has become a necessity; it's no additional a luxury particularly for the operating individuals. Individuals even purchase automotive on installments. once talking concerning metropolitan, then traffic jams became quite common recently throughout sizable amount of vehicles. Also, we tend to cannot deny the existence of the cars in our everyday life. Whenever we tend to leave by automotive, we tend to face issues to seek out associate degree obtainable car parking zone.

When driver enters an exact car parking zone, the primary factor that he will is to seem for a few sign that tells whether or not the car parking zone is absolutely occupied, part occupied or vacant. . He conjointly doesn't skills several parking slots are there and wherever to seek out a parking division for his automotive. a number of the parking divisions might stay unoccupied even once the overall occupancy is high. This causes ineffective use of parking divisions additionally as traffics jams round the entrance of car parking zone. Therefore, by giving drivers with relevant data concerning the car parking zone whereas coming into the car parking zone becomes a vital issue.

When driver enters an exact car parking zone, the driving force takes an extended time simply to seek out associate degree obtainable car parking zone. investigating obtainable car parking zone victimization Image process helps to unravel the matter that the driving force faces at low price. The system uses image process to notice the existence of the automotive and conjointly provides data like variety of accessible car parking zone. The system captures image victimization digital camera and processes the image to count the obtainable car parking zone. The system uses a changed code Development Life Cycle (SDLC) to arrange, analyze,

design, development and testing. the event of this technique can use techniques of image process that may be enforced in every section of the methodology. this technique offers data concerning the amount of accessible car parking zone. it'll give profit to all or any the drivers after they enter the car parking zone. The system uses image process, since the complete space within the car parking zone will be ascertained with comparatively few cameras. aside from that, the system is compact and also the price isn't high. The image of a car parking zone is taken by a police investigation camera set at some height within the car parking zone. MATLAB is employed as code platform during this project.

## II. EXISTING SYSTEM

The system consists of Arduino microcontroller unit for the controlling method that has been interfaced with the Infrared sensing element, power offer, mobile application and a GSM module. Infrared sensing element is employed to discover the parking slot and determine whether the parking slot is vacant or not. This Infrared sensing element is connected to the Arduino board. This sensing element is connected to a 5V offer. This info is updated to the server victimization international System for Mobile Communication. The mobile application act as associate degree interface between the system and the user. The aim of mobile application is to provide info concerning the parkinglot availableness and the user can book the slot consequently. Once the user books the slot then the automotive is place there those automotive details are sent to the owner mobile application at the side of the automotive variety. Then at the tip the user need to pay the quantity supported the parking time by victimization the mobile application. Within the cloud database the user entry time and also the exit time is recorded. Once the user pays the quantity then the owner can receive the notification concerning {the amount the

quantity the variety} paid and also the number of cars still within the parking lot at the side of the automotive variety. By using the mobile application the owner will be able to recognize the parking area info and also the time the actual automotive victimization the particular parking slot supported that quantity paid by the user. The merits of smart parking system is shorter waiting time at parking place.

### III. PROPOSED PARKING MODEL & METHODOLOGY

The main flow of the framework is shown within the Fig-1. Videos area unit no inheritable from the highest read of the parking arena with the assistance of a hard and fast camera. Video is segmental into frames. Then from every section a key frame is extracted, and any process is applied on this key frame, to reduce the procedure quality. Our project consists of 5 modules. The primary module is system format as a procedure to mechanically identify location of each ton parking zone automobile parking space car parking zone within the image. The second is image acquisition module, that involves capturing and storing digital pictures taken from video camera. A parking lot scene is that the input no inheritable by this module. This acquisition device is connected to a processing unit that runs in MATLAB program. The third module is image segmentation, that separate the objects from the background and differentiate the pixels having nearby values for up the distinction. The threshold technique as a well-liked tool within the image segmentation is also used. The fourth module is image improvement. In this module, the noise is removing by mistreatment morphology functions that take away pixels that don't belong to the objects of interest. The boundary of objects in image is tracing that is focused on the outside boundaries. The last module is image

detection, that is employed to determine the rounded brown image drawn at the parking lot.

The 5 modules concerned in automobile parking space detection are as follows:

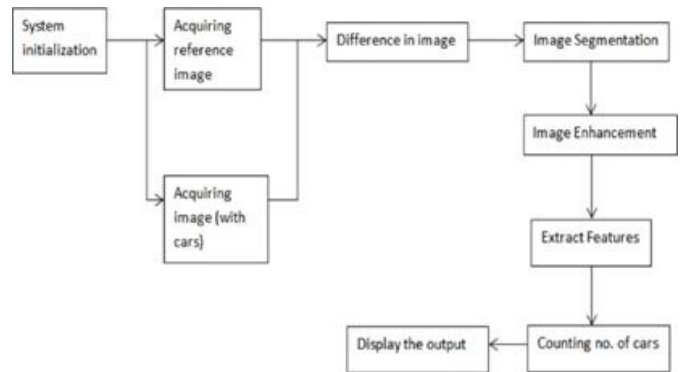


Fig 1 : Block Diagram

MATLAB:

This is a high-level matrix/array language with management flow statements, functions, knowledge structures, input/output, and object-oriented programming options. MATLAB could be a high-performance language for technical computing. It integrates computation, image, and programming in easy-to-use surroundings wherever issues and solutions are expressed in acquainted notation. MATLAB is AN interactive system whose basic knowledge part is AN array that doesn't need orienting. This permits you to unravel several technical computing issues, especially those with matrix and vector formulations, in a very fraction of the time it might go for write a program in a very scalar non interactive language like C or algebraic language.

System Initialization

In the initial stage, an exact range of pictures an area unit captured, and their average is calculated to create an associate in a nursing averaged a background reference image. This reference image doesn't contain any cars. The most purpose is to spot the parking slots within the image. The camera that is employed to

require the images is fastened at an exact position, and it faces a hard and fast direction all the time.




Fig-2: Empty parking lot

#### Image Acquisition

In this step, the image of car parking zone containing cars is crazy the assistance of a high-definition camera. The image knowledge is then provided to the MATLAB software system for more process.



Fig-3: Parking lot with cars

#### Image Segmentation

Image segmentation is that the method of partitioning the digital image into numerous segments to vary the representation of the image into one thing significant which is less complicated to investigate. The RGB image no heritable is then born-again to gray-scale image so binary image is created within the Image segmentation module. The equation used for the conversion to gray-scale image is-  $Gray = 0.229R + 0.587G + 0.11B$  (1.1)

Fig-4 shows the gray scale image of the car parking zone with cars. From the ensuing gray-scale image, binary image is obtained exploitation threshold technique. The binary image contains all the knowledge regarding the position and form of interest. The edge level is ready in such the simplest way that

the objects of interest area unit created into white and therefore the remainder of the image black.




Fig4: gray scale image

#### Image Enhancement

The binary image contains heaps of a noise that is removed using morphological operations like a dilation, erosion etc. The objective of an improvement is to a method a picture in order that results is additional appropriate than the initial image for the specific application. a there area unit several techniques which will be used to play with the options in a picture however might not be used in each case. A number of the functions that an area unit has used for an image improvement are:

- i. exponent transformations
- ii. Law of nature transformations
- iii. Linear transformations
- iv. Piecewise linear transformations have

The projected a system uses a law of nature transformations.

$$S = c + r^y$$

Here, S is that the output grey level, r is that the input gray level and c and y area unit constants.

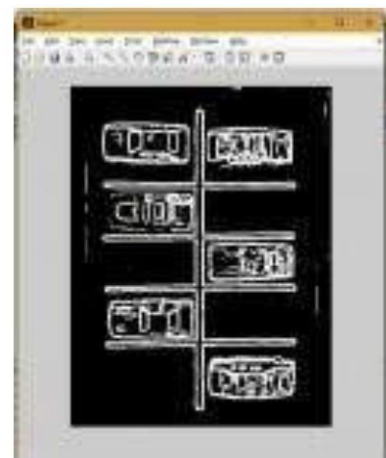


Fig 5 : power transformed image

Image Detection

Now, to sight the cars, the eccentricity of the image is calculated. The method to calculate the eccentricity runs in an exceeding loop and also the output is displayed within the MATLAB computer code.



Fig-6: Image free of noise

ALGORITHM OF THE PROPOSED SYSTEM

The main steps of the projected rule for parking {lot parking zone automobile parking space car parking zone} detection are:

- i. System can get live stream video of the ton parking zone automobile parking space car parking zone from camera.
- ii. Pictures are captured once a automotive enters or leaves the parking lot.
- iii. RGB pictures are born-again to gray scale pictures.
- iv. Do standardization i.e. 1st choose the coordinates of the parking lot. This can crop the additional area apart from parking lot from the image. Secondly, select the coordinates of the one parking slot. This will divide the car parking zone into equal size slots.
- v. every block is born-again from gray scale to binary and so inverse binary to urge the automotive in white color and park into black color. Threshold value is calculated in each block to sight whether that block contains automotive or not.
- vi. If worth the worth is a smaller amount than threshold value than that block is free and offered for parking automotive and if value is larger than, block is occupied.

IV. EXPERIMENTAL RESULTS

An intelligent car parking zone detection system supported image processing are tested and projected during this paper. This results are enclosed the sequences of the lot of detection from empty ton (10 parking available) till the complete parking lot. The system shows the amount of convenience of parking lot resulted by mistreatment camera preview panel, and graphical user interface output display.



Fig 7 : GIVING CAM1 IMAGE AS INPUT



Fig 8 : OUTPUT FOR CAM1 INPUT IMAGE



Fig 9 : giving cam2 image as input






Fig 10 : output for cam2 input image

## V. CONCLUSION AND FUTURE SCOPE

The parking zone detection system supported image processing in MATLAB was designed and tested. It is possible to manage giant space by simply exploitation many cameras. It is consistent in sleuthing incoming cars as a result of it uses actual automotive pictures. It's low cost and easy-installed as a result of the simple instrumentation. Drivers will get helpful period parking lot data from this method by the steering information show. Future researchers will specialize in allocation specific location to customers already registered from on-line parking management system. An image primarily based technique of sleuthing the provision of a car park was modeled and tested with completely different occupancy scenarios of automotive parks. The tactic of analyzing an aerial view of the lot has been conferred step by step. This consists of finding lot coordinates from AN empty automotive park, feat a picture with cars, changing the image to black and white for straightforward analysis, removing noise and determining whether automotive parks area unit vacant or stuffed. The current limitation during this paper is that the weather, and it may be improved by filtering the image in a very high quality rework, therefore the camera will find the park heaps in any atmospheric phenomenon.

## VI. REFERENCES

- [1]. Rafael C.Gonzalez, Richard E. Woods, Steven L.Eddins,(2004). Digital Image process Using MATLAB.
- [2]. Frederic Patin,(2003) associate Introduction To Digital ImageProcessing.
- [3]. Ms. Sayanti Banerjee, Ms. Pallavi Choudekar and academic.
- [4]. M.K. Muju. Real Time automotive Parking System mistreatment ImageProcessing, 2011. IEEE, pp. 99-103.
- [5]. Jahne Bernd, (2005) Digital Image process, 6th revised and extended edition.
- [6]. Gregory A. Baxes (2002), Digital Image Processing, Principle and applications.
- [7]. G. Pierce and D. Shoup, "Getting the costs right: An analysis of evaluation parking by demand in San Francisco," J. Amer. Plan. Assoc.,vol. 79, no. 1, pp. 67–81, 2013.
- [8]. Y. Geng and C. G. Cassandras, "New 'smart parking' system supported resource allocation and reservations," IEEE Trans. Intell. Transp. Syst.,vol. 14, no. 3, pp. 1129– 1139, Sep. 2013.
- [9]. P. R. American state Almeida et al., "PKLot—A strong dataset for parking zone classification," knowledgeable Syst. Appl.,vol. 42, no. 11, pp. 4937–4949, 2015
- [10]. The Impact of Parking Pain within the U.S., U.K. and Germany. Accessed: Jul. 5, 2018. [Online].
- [11]. Available:  
[https://sevicemobility.com/images/news/INRIX\\_2017\\_Parking\\_Pain\\_Research\\_E](https://sevicemobility.com/images/news/INRIX_2017_Parking_Pain_Research_E)

### Cite this article as :

B Murlidhar Naick, Nellam Siridha, P Divya, Perreddy Madhuri, "Parking Space Detection Using Image Processing", International Journal of Scientific Research in Science, Engineering and Technology (IJSRSET), Online ISSN : 2394-4099, Print ISSN : 2395-1990, Volume 8 Issue 4, pp. 211-215, July-August 2021.

Journal URL : <https://ijsrset.com/IJSRSET218436>